



# North Dakota Department of Mineral Resources



[www.oilgas.nd.gov](http://www.oilgas.nd.gov)



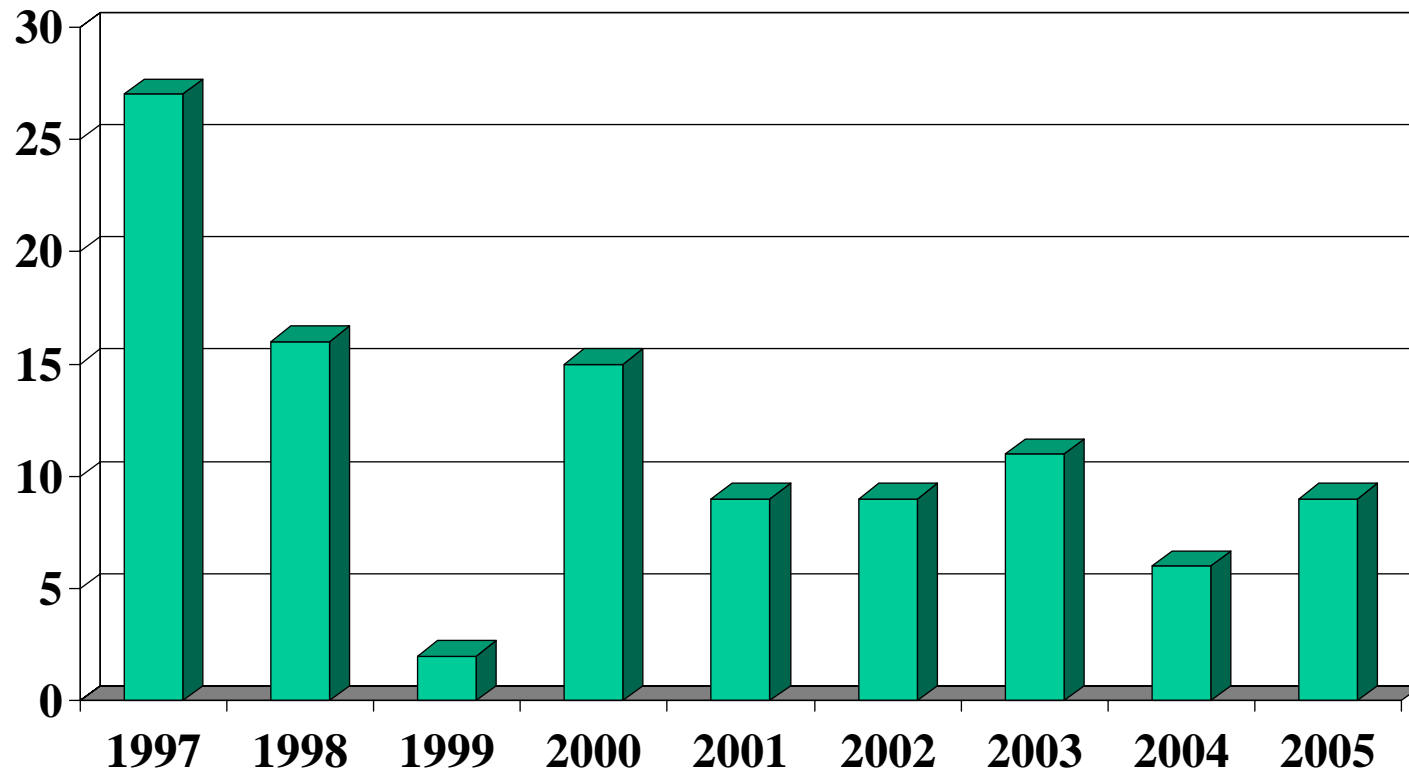
[www.state.nd.us/ndgs](http://www.state.nd.us/ndgs)

***600 East Boulevard Ave. - Dept 405***

***Bismarck, ND 58505-0840***

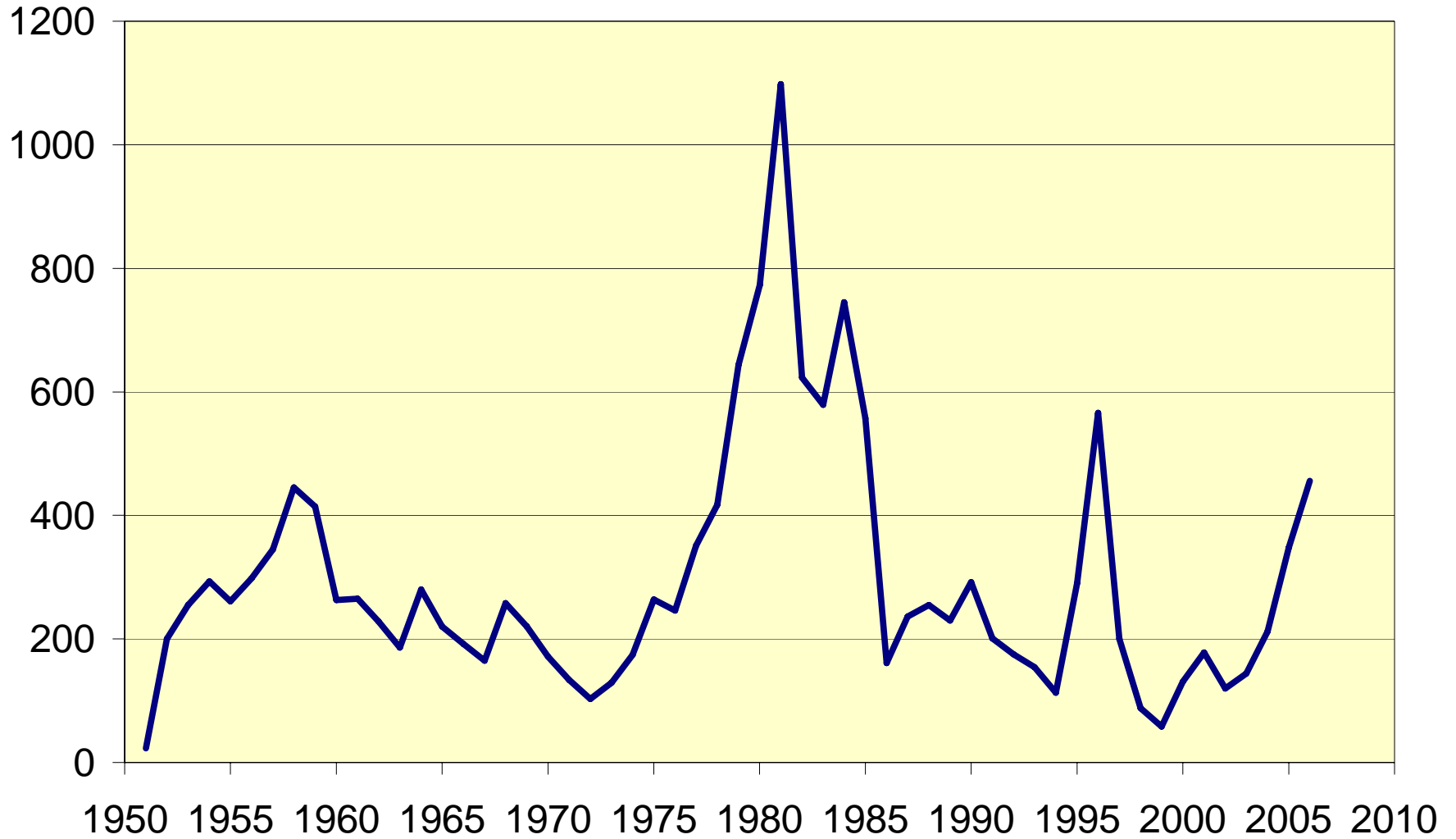
***(701) 328-8020      (701) 328-8000***


## North Dakota Seismic Permits since July 1997






## North Dakota New Well Permits Issued



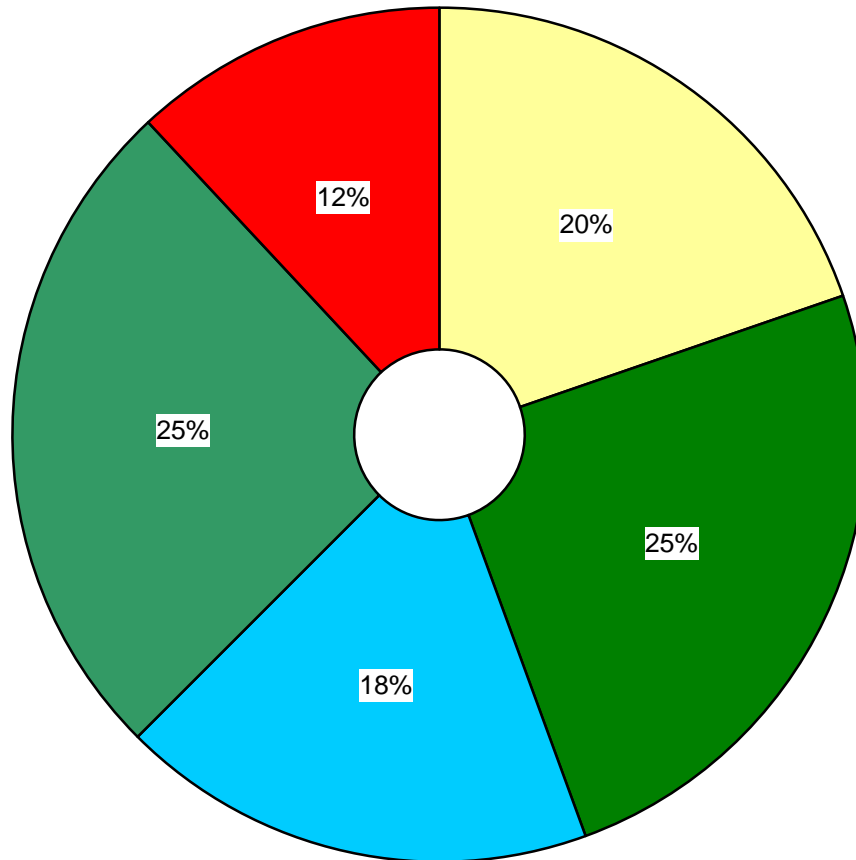


## North Dakota Average Monthly Rig Count





## North Dakota 2005 New Wells By Formation




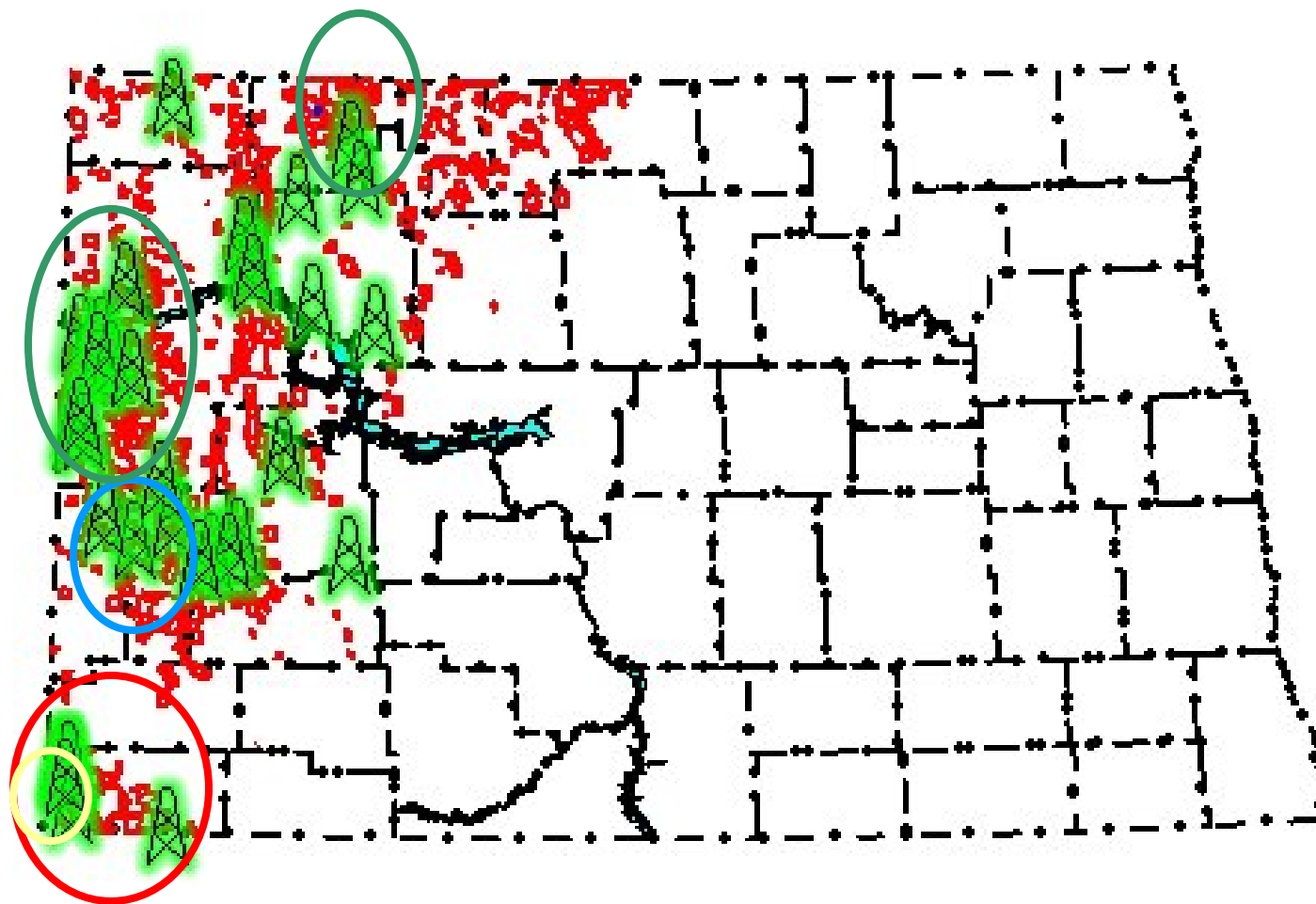
PIERRE

BAKKEN

BIRDBEAR


MADISON

RED RIVER

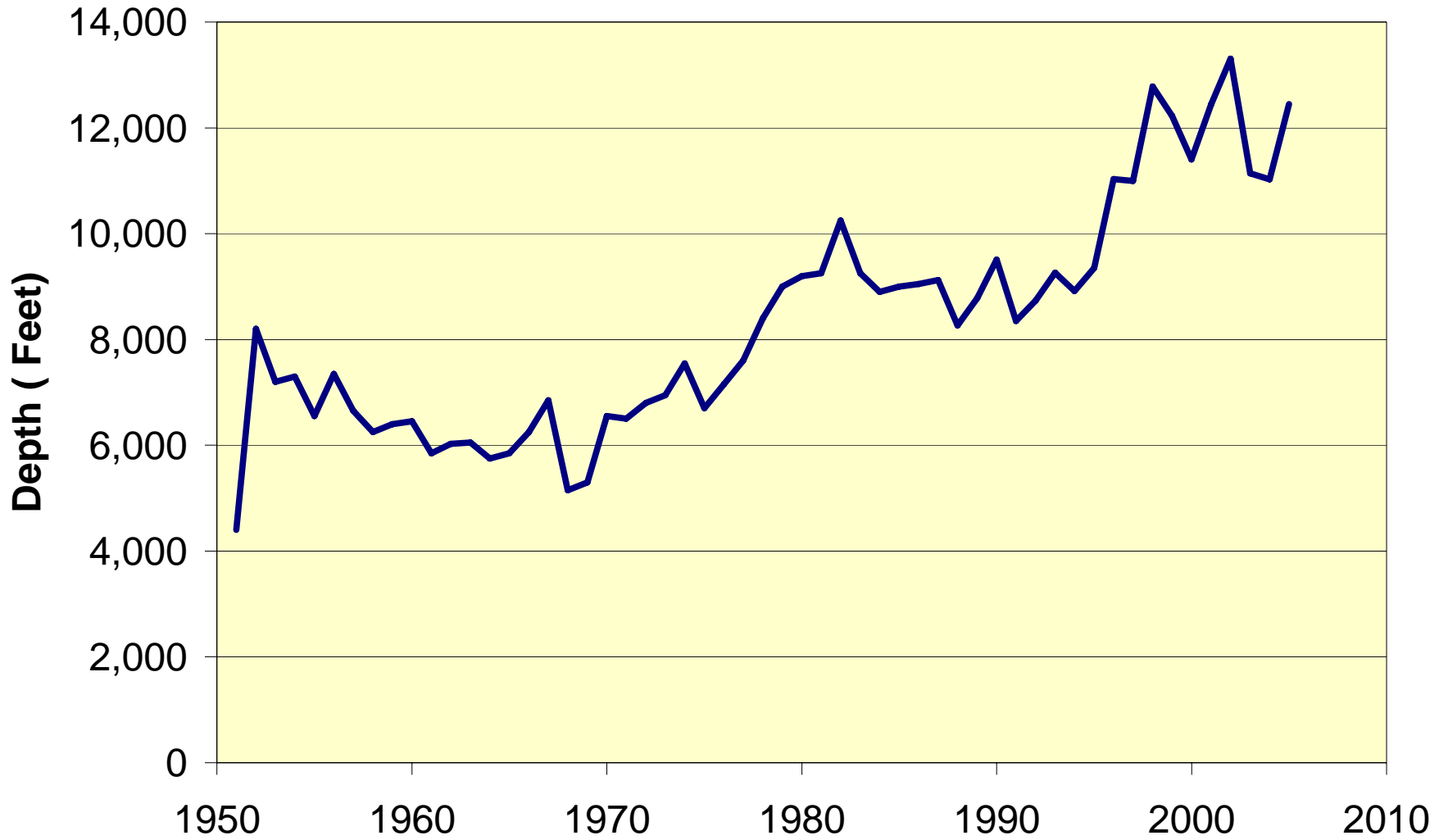



Map created with ArcIMS - Copyright (C) 1992-2002 ESRI Inc.

0  76mi

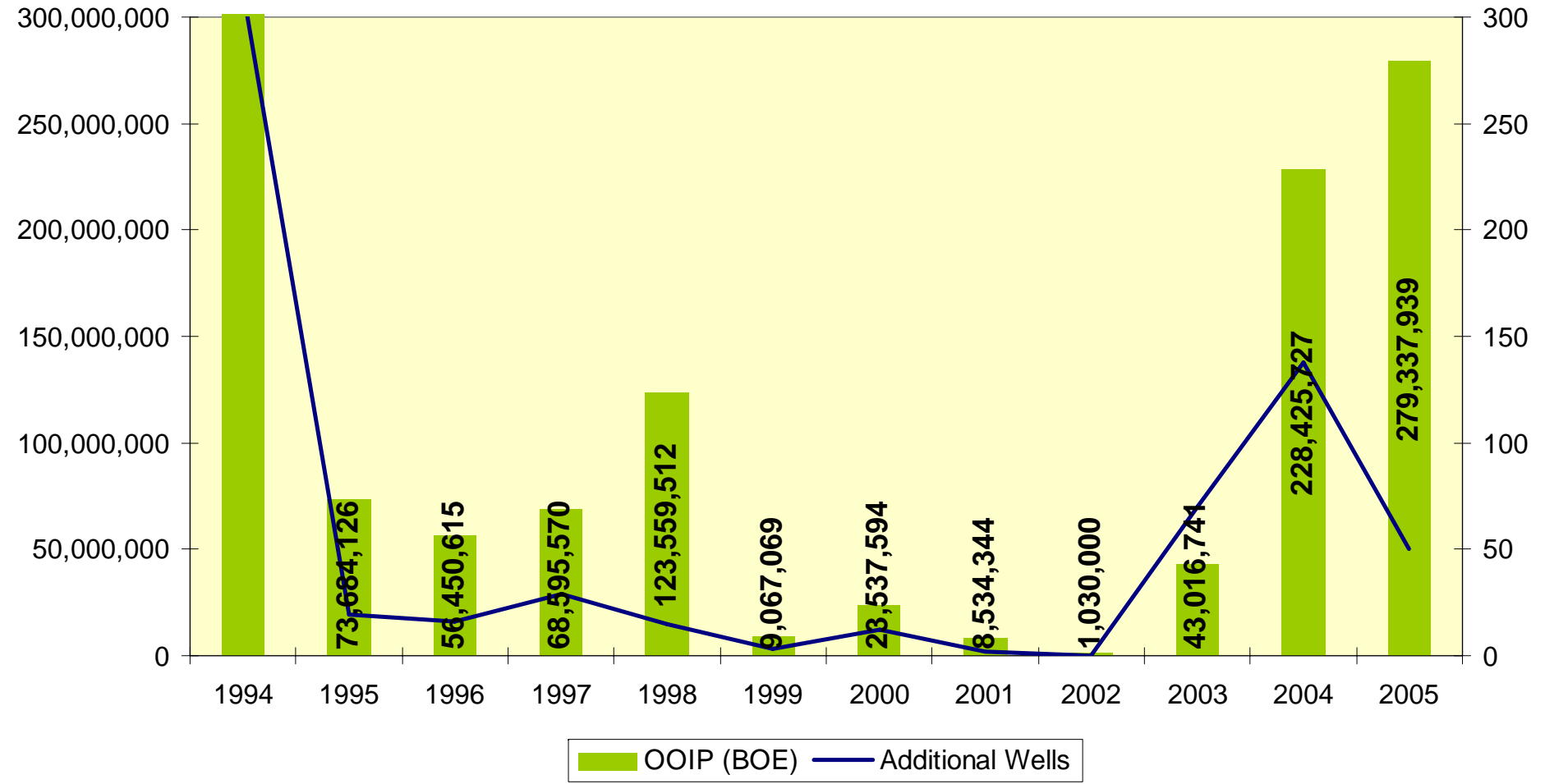


## Average Depth Per Well





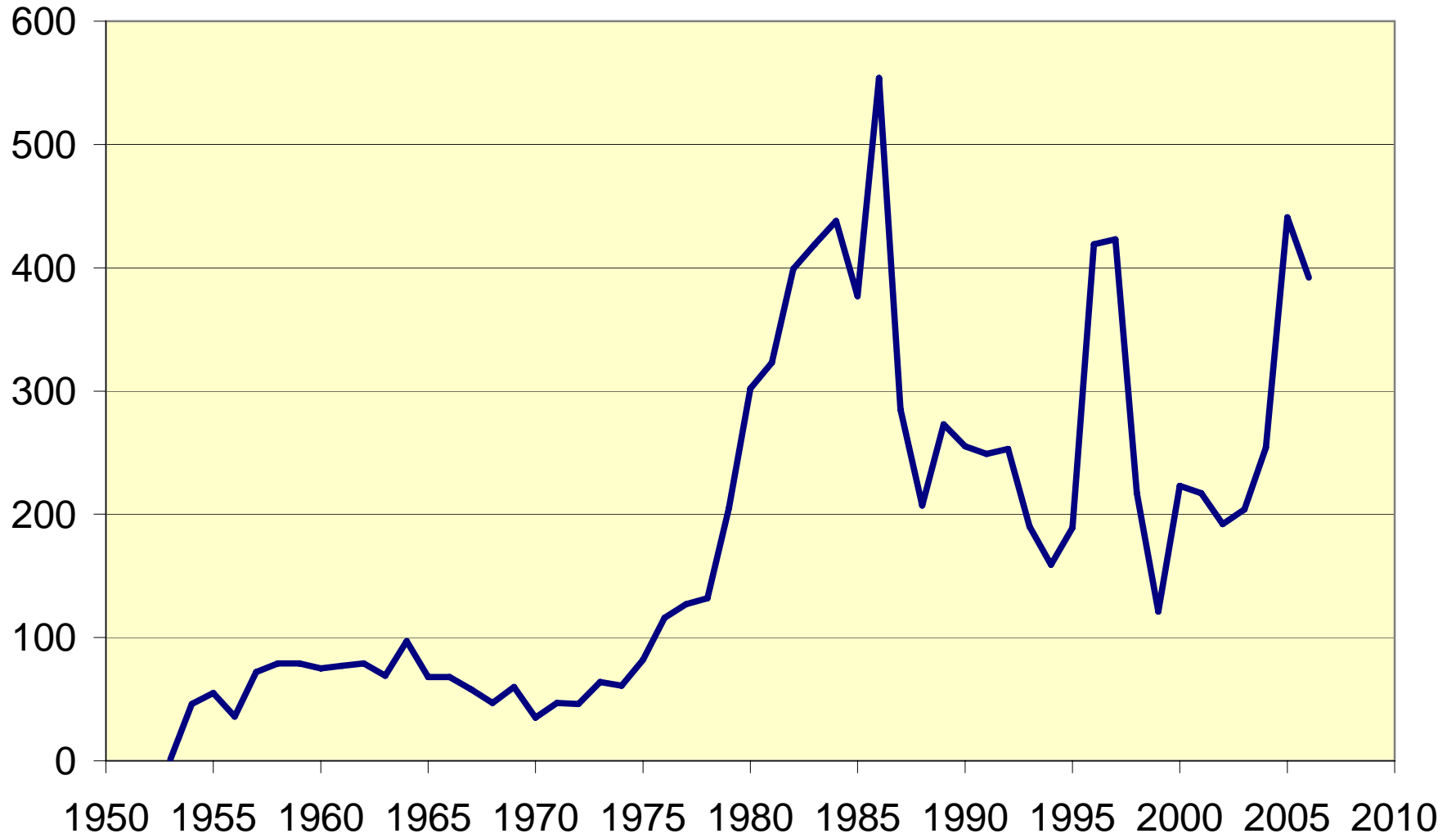
# North Dakota Discoveries


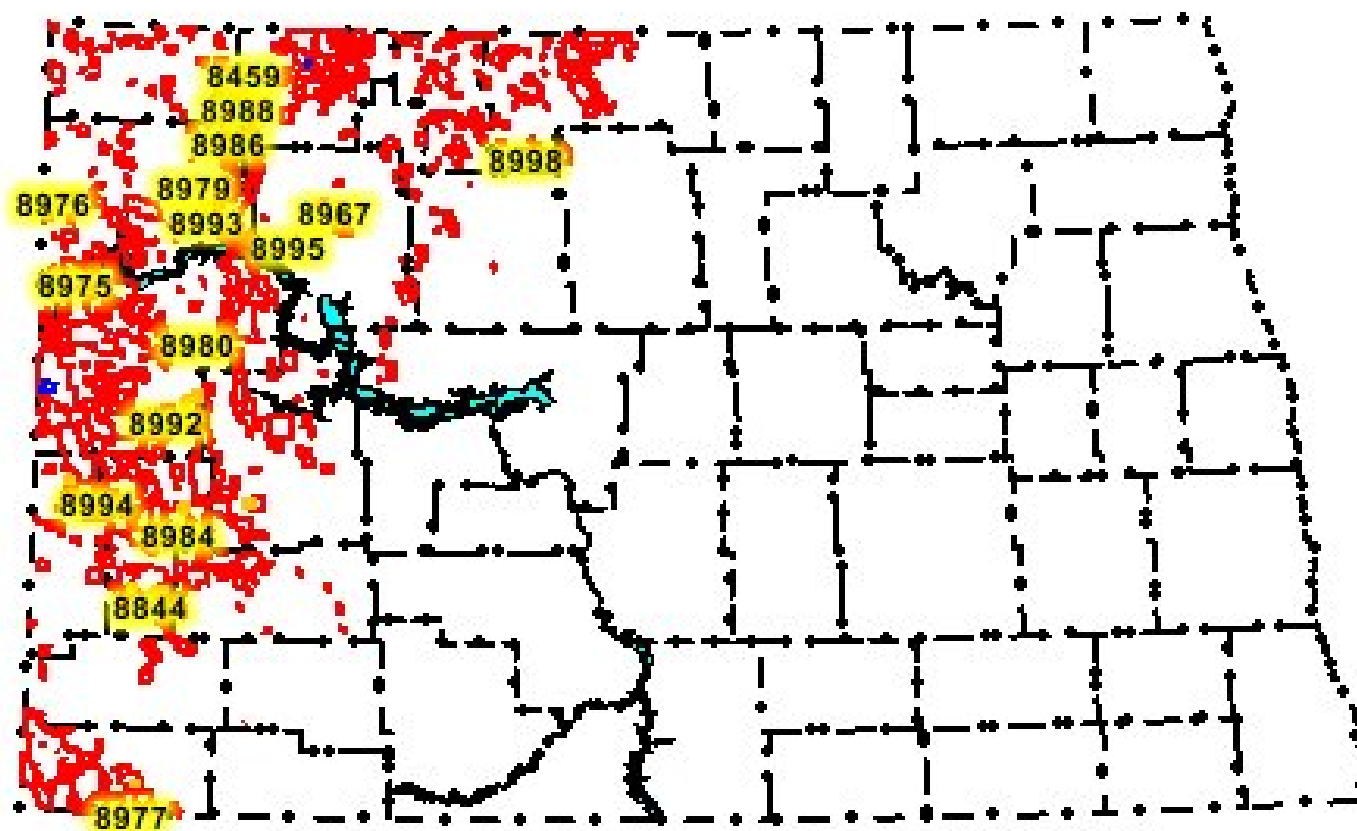







## North Dakota Industrial Commission Cases Heard



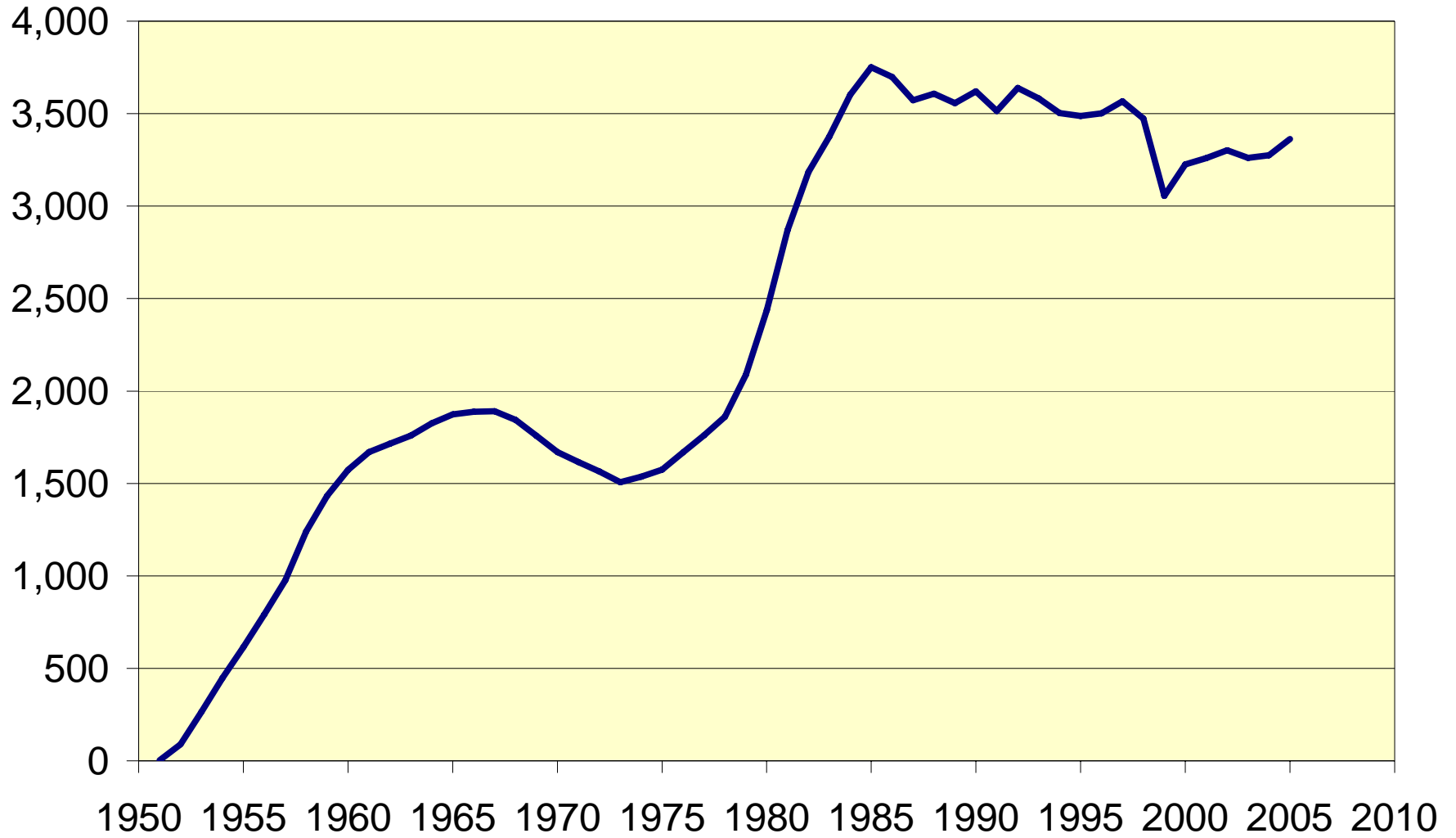



Map created with ArcIMS - Copyright (C) 1992-2002 ESRI Inc.

0 76mi

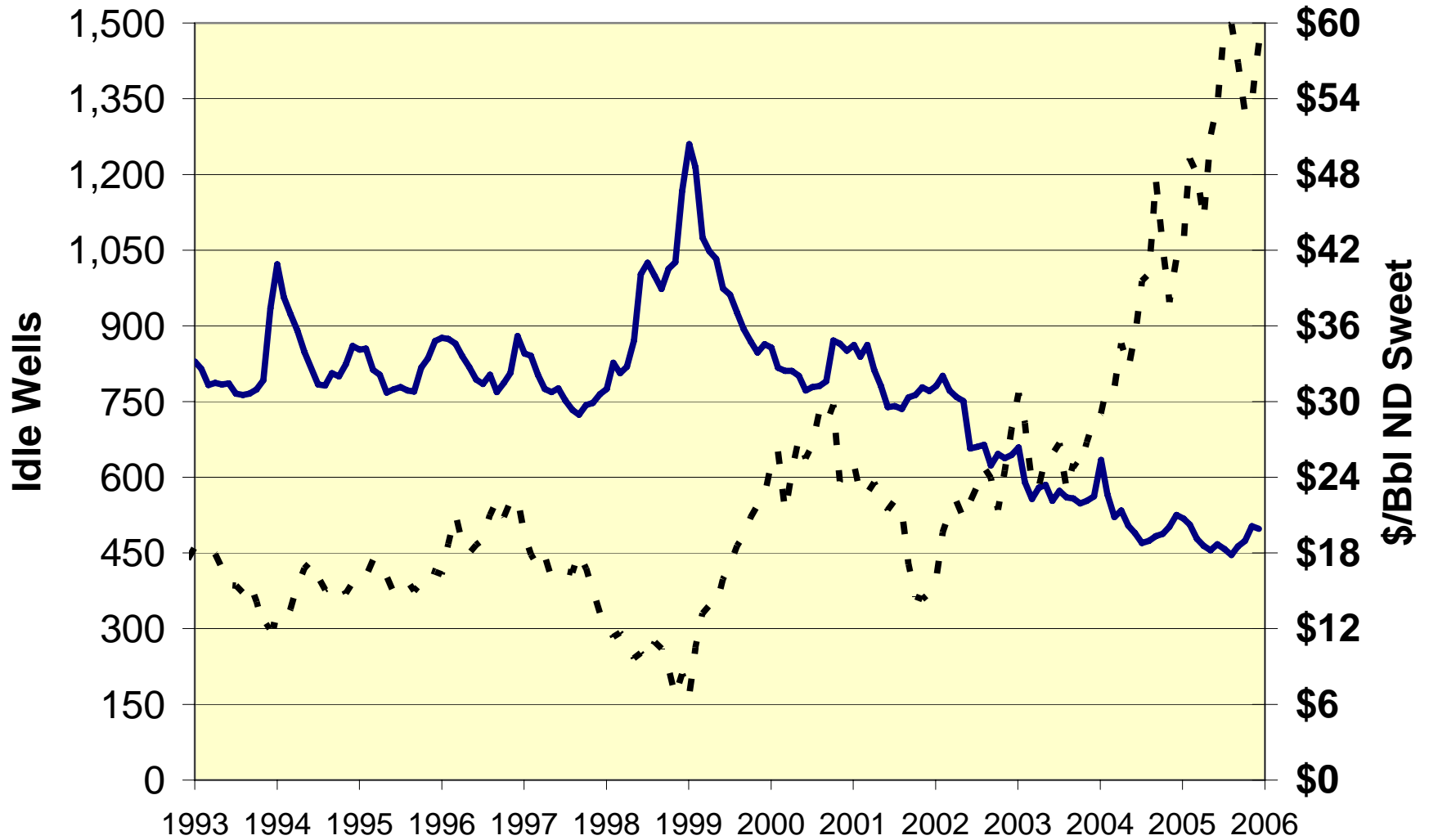



## North Dakota Wells Producing Each Year



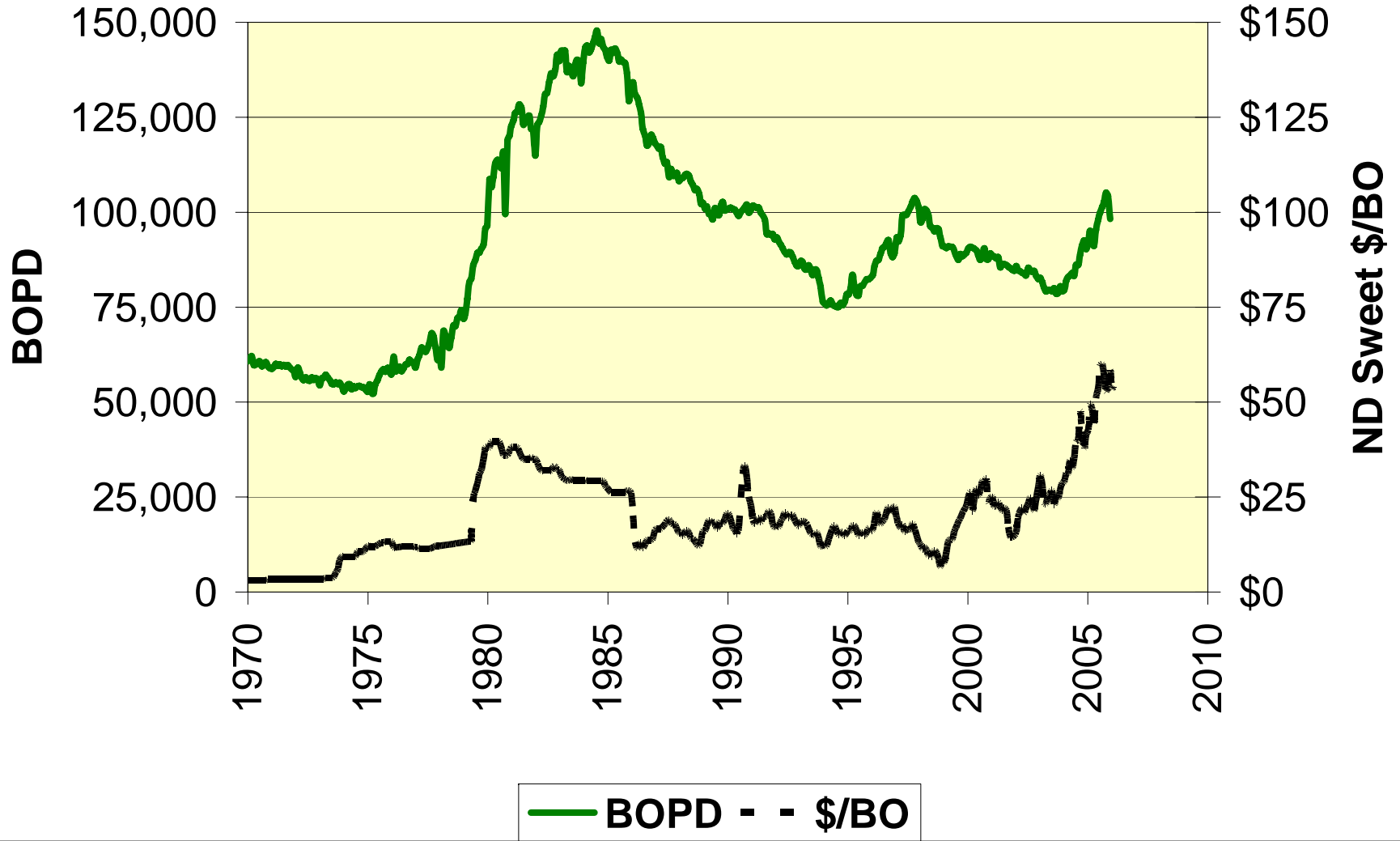



## North Dakota Idle Wells



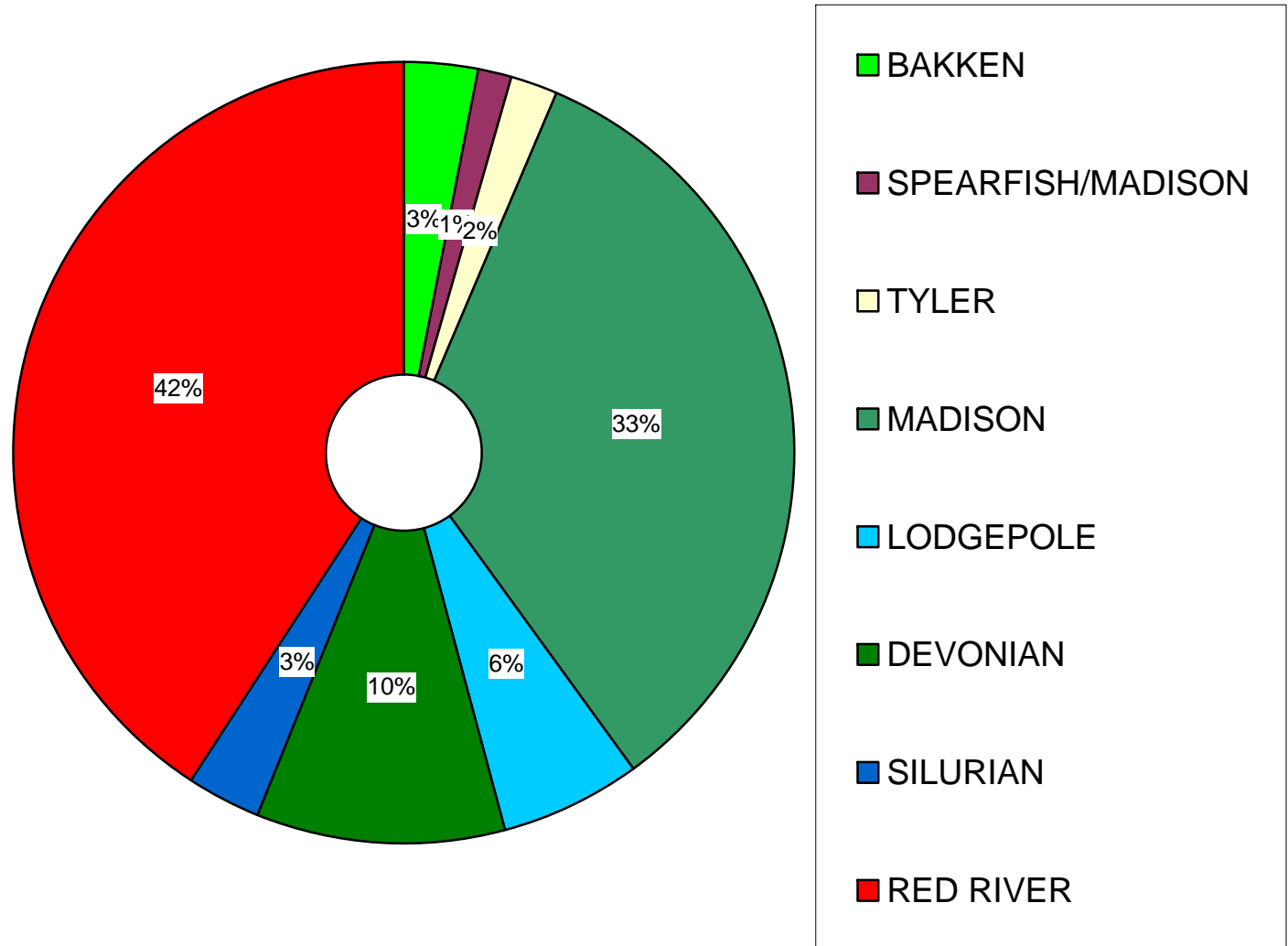



## North Dakota Daily Oil Produced and Price



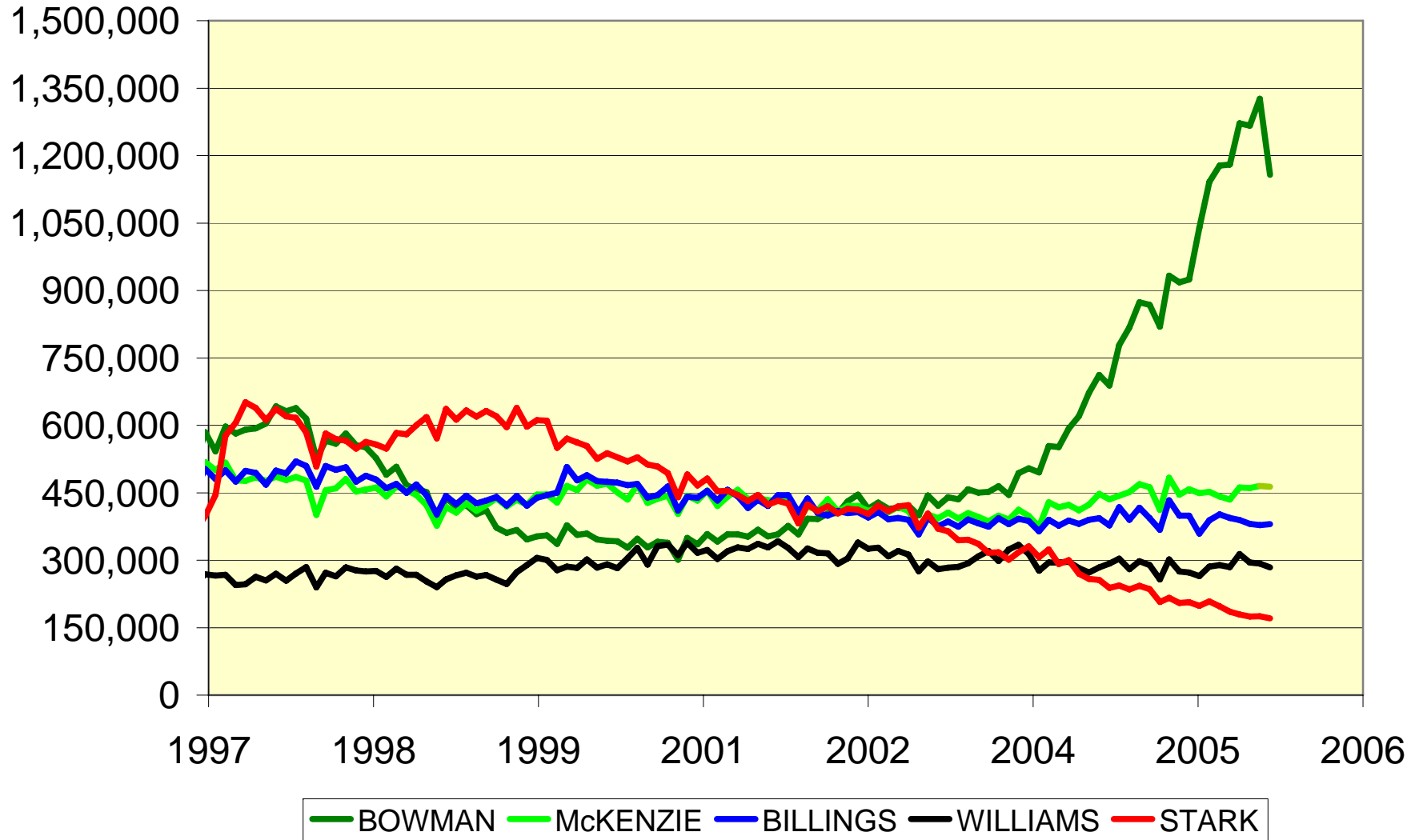


## North Dakota Oil Production By Formation



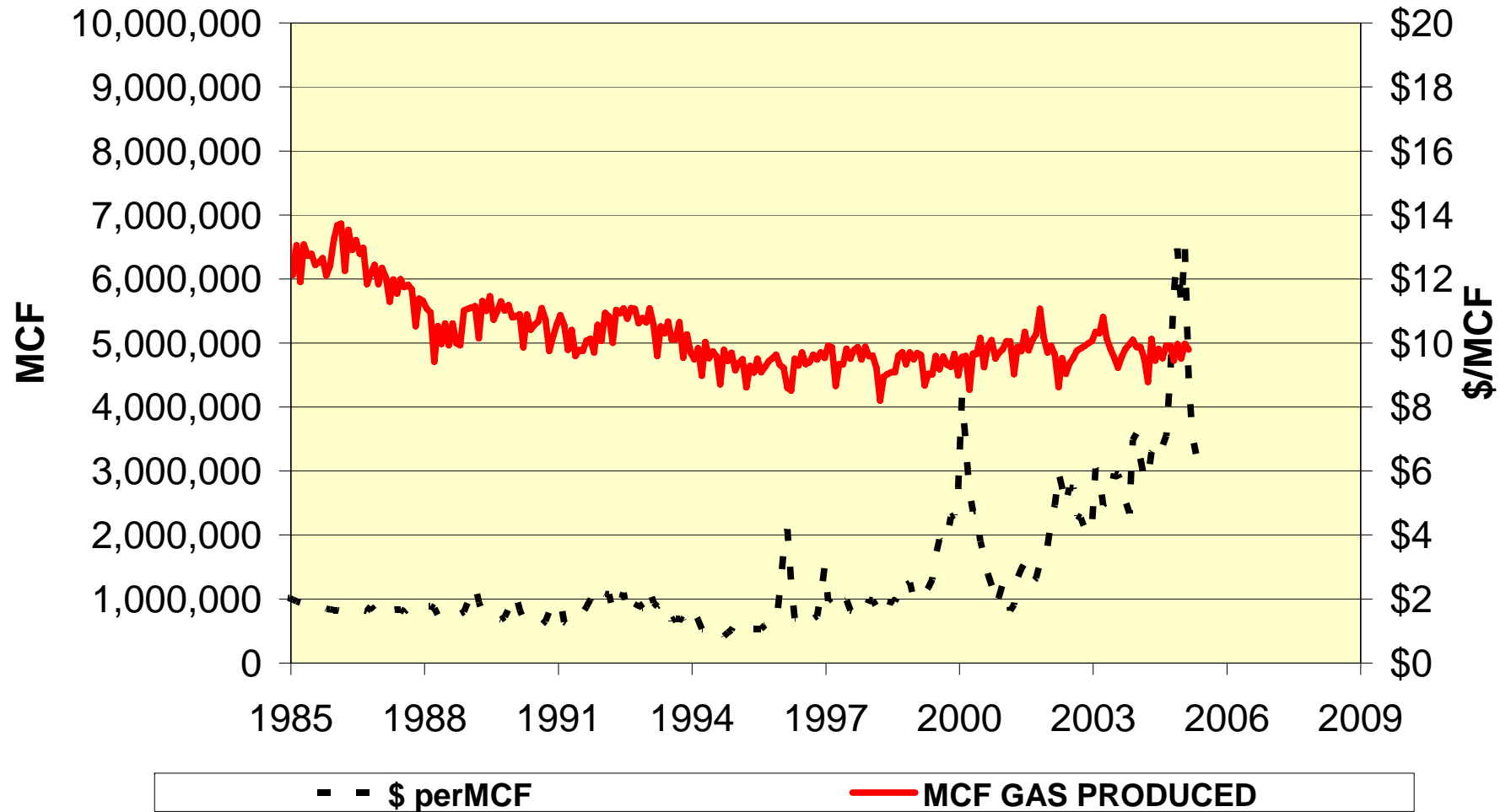


## MONTHLY PRODUCTION FOR SELECTED COUNTIES






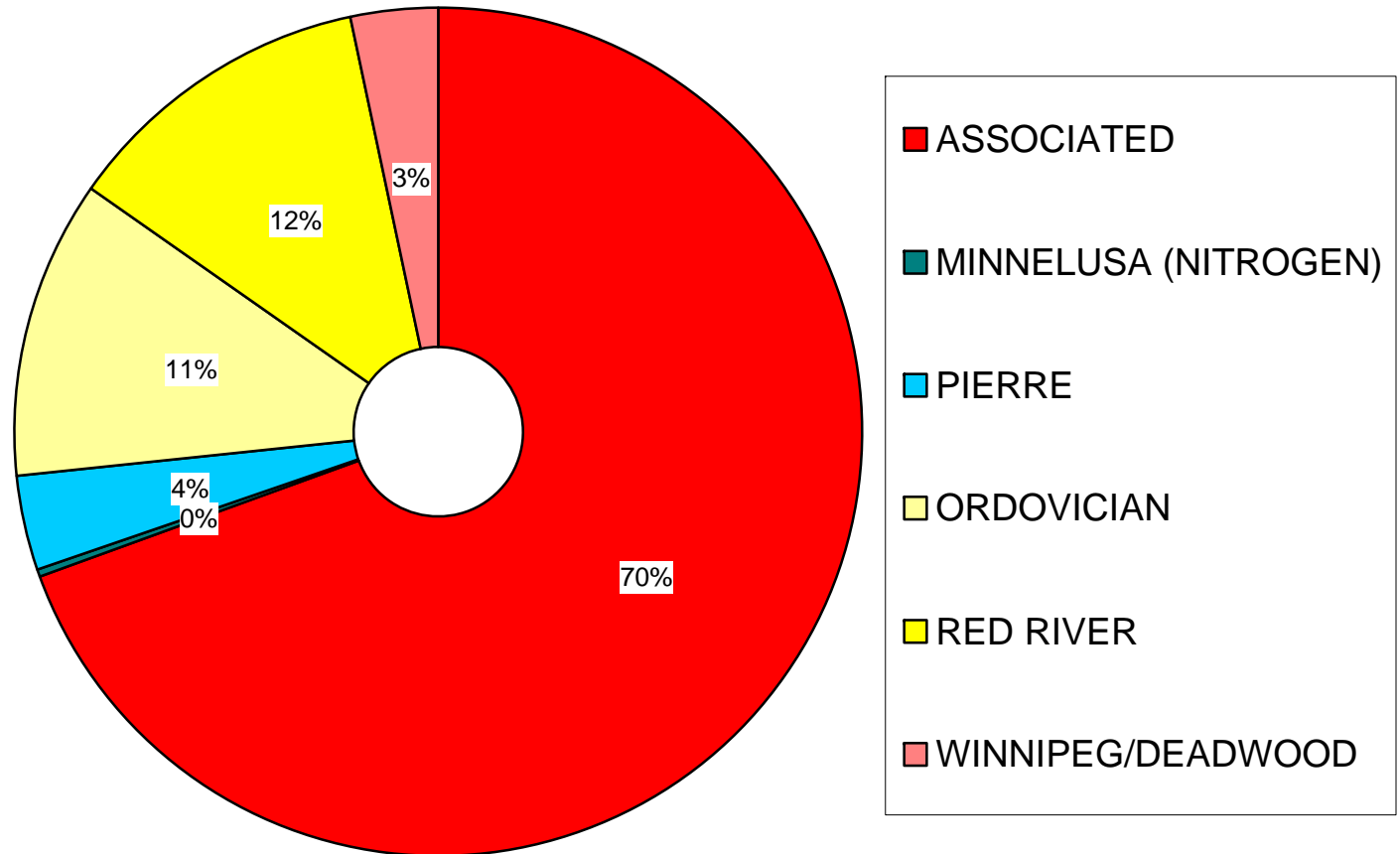
## North Dakota Monthly Gas Produced and Price






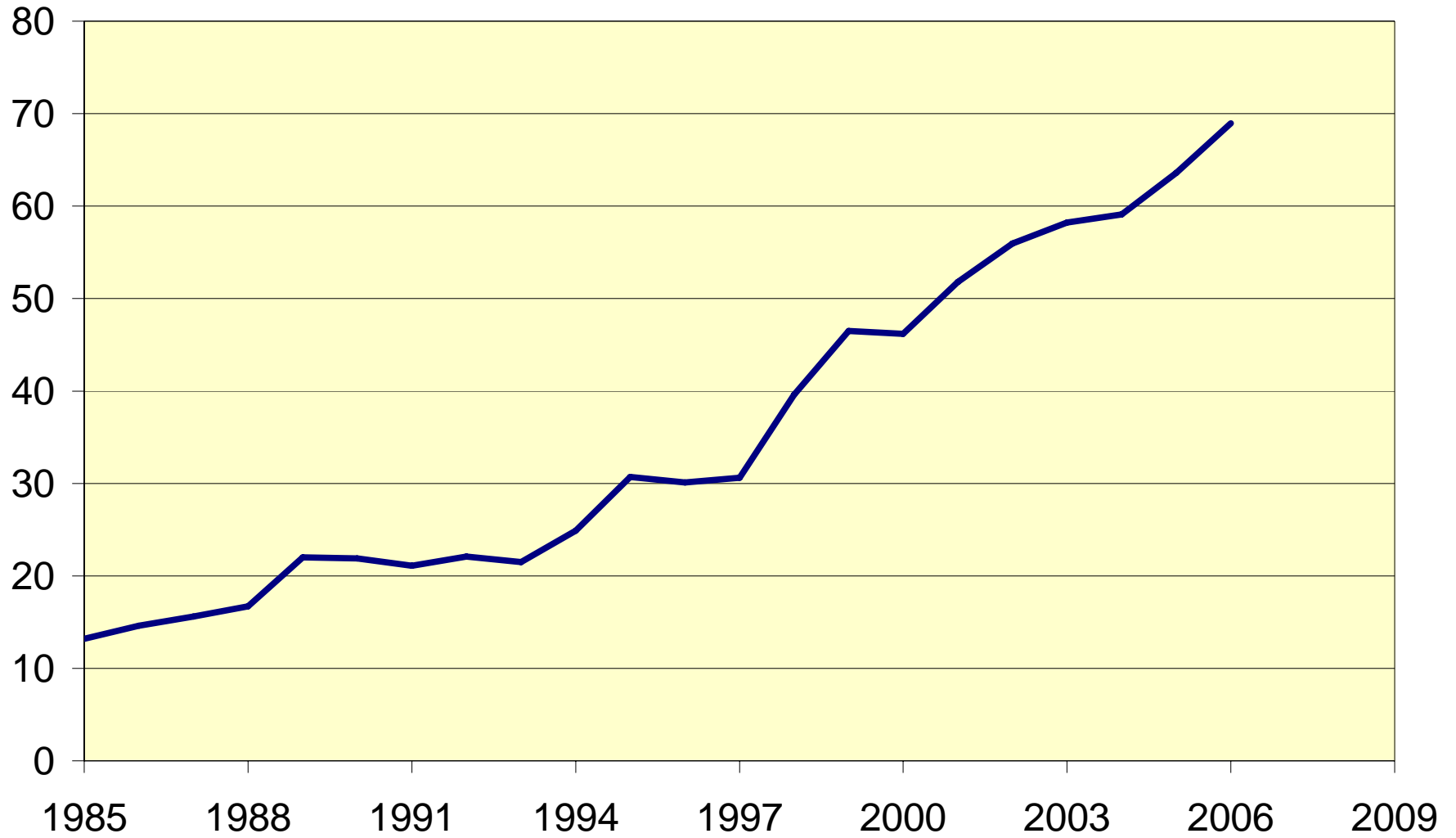



## North Dakota Gas Production By Formation



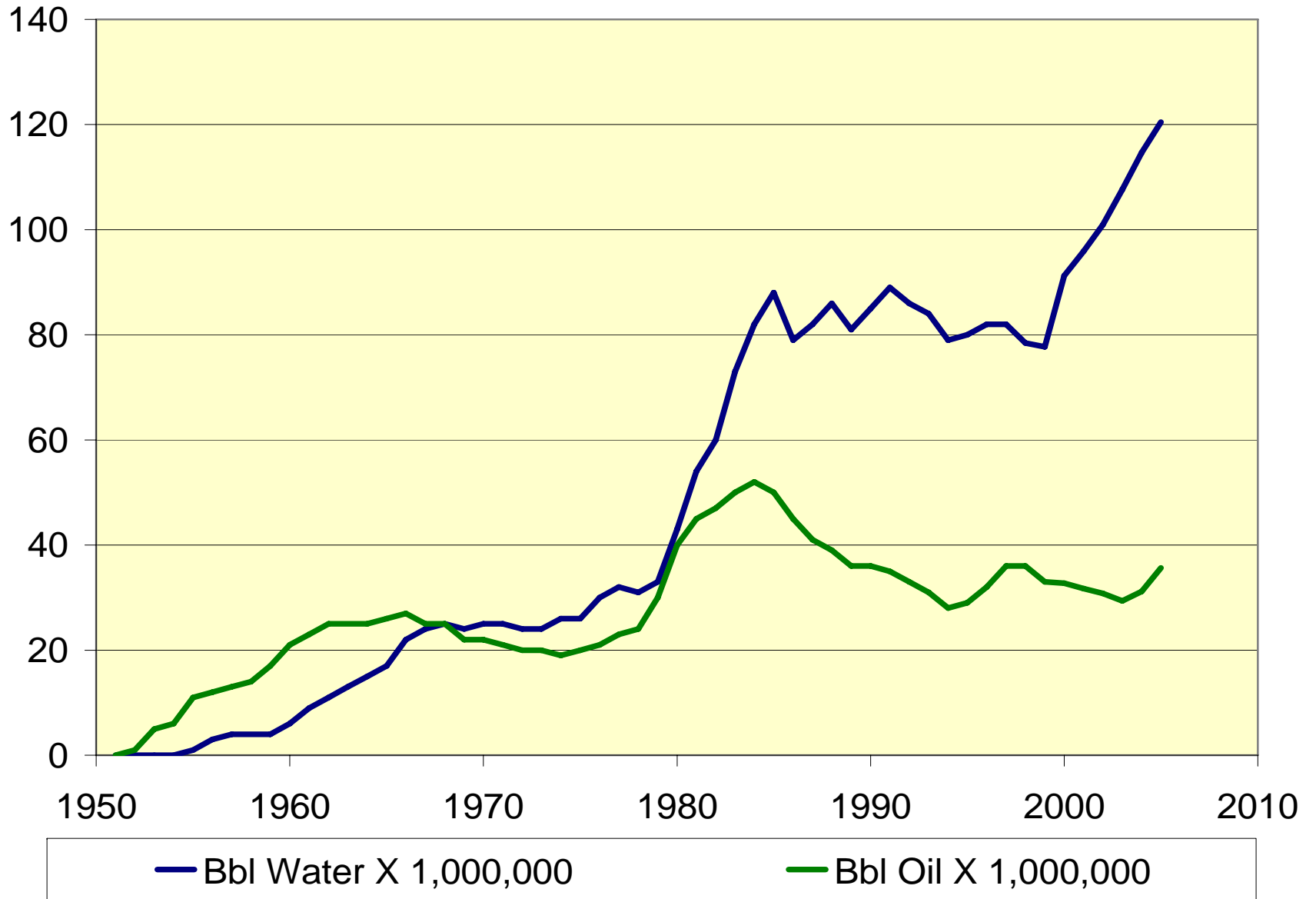


## North Dakota % Production From Units





## North Dakota Oil vs Water Production





## North Dakota Monthly Gas Flared

